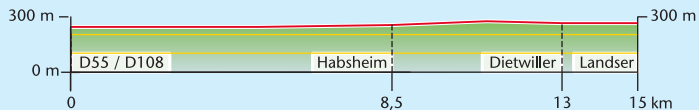
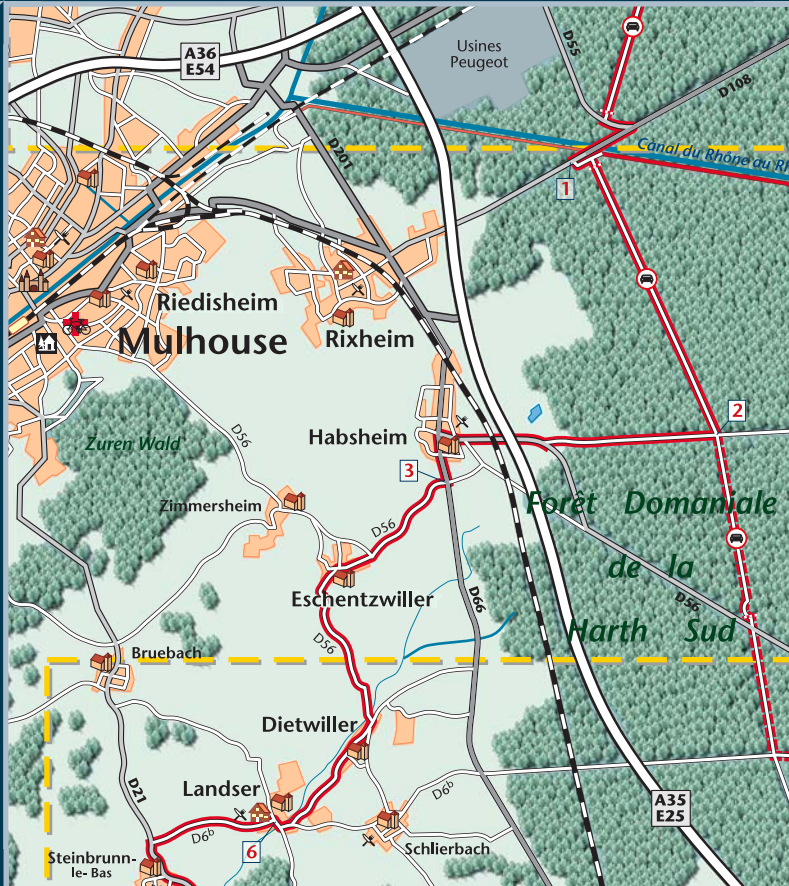


Canal du Rhin - Landser

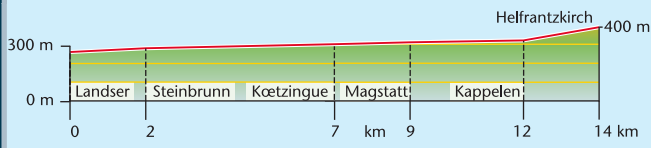
1. Over het viaduct draait men 180 graden naar links om daar weer het weggetje rechts het bos in te slaan.
2. Bij eerste kruising asfaltwegen in bos RA.
3. In Habsheim bij hoofdweg linksaf, daarna rechtsaf D56 nemen naar Eschentzwiller en Landser.
4. In Landser D6b naar Steinbrunn-le-Bas volgen.



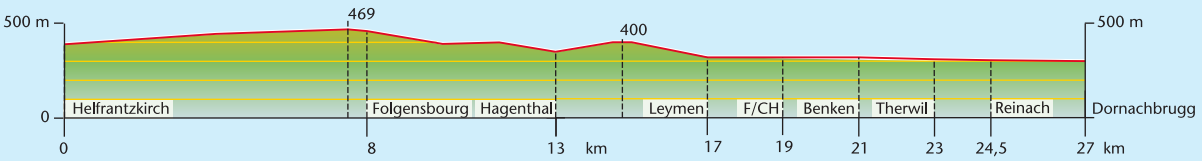
Landser - Kapellen



3. D21 volgen naar Kappelen, daar rechts aanhoudend verder via Helfrantzkirch.



Ranspach - Basel



A detailed map of the region between Ranspach and Basel. The map shows the Rhine river flowing through the center, with Basel city to the east. To the west, the map shows the border between France and Switzerland. Key locations include Ranspach-le-Bas, Ranspach-le-Haut, Hésingue, Hégenheim, Allschwil, Binningen, Bottmingen, Oberwil, Münchenstein, Arlesheim, Reinach, Dornach, Ettingen, Therwil, Benken, Biel, Neuwiller, Hagenthal-le-Bas, Hagenthal-le-Haut, Folgensbourg, Muespach-le-Haut, St Apollinaire, Attenschwiller, Buschwiller, Wentzwiller, Schönenbuch, Neuwiller, Liebenswiller, Leymen, Battwil, Flüh, Witterswil, and Ettingen. The map highlights several routes: a red route (labeled '2') and a blue route (labeled '3'). The red route starts at Ranspach-le-Haut and goes through Folgensbourg, Hagenthal-le-Haut, Hagenthal-le-Bas, Neuwiller, Biel, Benken, Therwil, and Reinach. The blue route starts at Ranspach-le-Haut and goes through Hésingue, Hégenheim, Allschwil, Binningen, Bottmingen, Oberwil, Münchenstein, Arlesheim, Reinach, and Dornach. The map also shows various roads (D16, D21, D23, D473, D463, D9bis, D73, D22, D12b, D19) and geographical features like forests and the 'Eichwald' area.

2. Volg bordjes Zwitserse Jura-route (7) voor fietsroute naar centrum Basel.

3. Fietsbordjes ri. Muttenz en Rheinroute volgen

Ferrette - Jura - Bern - Sion - Simplon - Venezia

Bodensee - Chur - Spilgen - Roma